

VICMAP TOPOGRAPHIC MAPPING

Newsletter issue 11
March 2013

Introduction

Welcome to the March 2013 issue of the Vicmap Topographic Mapping Newsletter! The aim of this newsletter is to provide users with the latest news on Victorian topographic mapping products.

The objective of the Vicmap topographic mapping program is to provide *current* and *authoritative* topographic mapping for all users, in a number of different scales and map sizes, and in both digital and hardcopy formats.

Information Services Branch (ISB) of the Department of Sustainability and Environment (DSE) is responsible for the production and maintenance of Vicmap Topographic Mapping.

Products

Vicmap Topographic Mapping is a suite of state wide map products:

Product/Scale	Size	Digital format/ Hardcopy	Update Cycle	Latest Edition
Vicmap Topographic 1:25 000	A0	Georef Digital Pdf	Yearly	2012
Vicmap Topographic 1:50 000	A0	Georef Digital Pdf	Yearly	2012
Vicmap Topographic 1:100 000	A0	Digital Pdf	Yearly	2012
Vicmap Topographic Maps Online 1:30 000	A4	Georefer Digital Pdf	Yearly	2011
	A3			2012
Vicmap Hardcopy Mapping Program. 1:50 000 state wide 1:25 000 - selected areas 1:100 000 - selected areas	A0	Hardcopy	Three to six years for every map sheet	2006-2013
Vicmap Topographic 1:25 000 GeoRef	n.a.	Digital jpg	Yearly	2012
Vicmap Topographic 1:50 000 GeoRef	n.a.	Digital jpg	Yearly	2011
Vicmap Topographic 1:100 000 GeoRef	n.a.	Digital jpg	Yearly	2012

What's new

Vicmap Hardcopy Maps – Revision Program

With state wide coverage at 1:50 000 completed, map sheets are now being updated to ensure that they are no more than six years old. Over 170 map sheets have been revised since statewide completion in August 2009. Between October and December 2012 the following map sheets were published:

Map Sheet Name	Map Sheet Number	Scale	Edition No
Anglesea North	7721-3-N	1:25 000	2
Anglesea South	7721-3-S	1:25 000	2
Bacchus Marsh-Melbourne	7722-7822	1:100 000	1
Big Desert	7026-N	1:50 000	2
Bindi	8423-N	1:50 000	2
Bonds	7023-S	1:50 000	2
Byadbo	8624-S	1:50 000	2
Caringa	7027-S	1:50 000	2
Carwarp	7029-S	1:50 000	2
Darby	8120-S	1:50 000	2
Deans Marsh South	7621-2-S	1:25 000	2
Drummer	8722-N	1:50 000	2
Ellouera	7023-N	1:50 000	2
Everard	8722-S	1:50 000	2
Heathfield	7022-N	1:50 000	2
Kidman	7024-S	1:50 000	2
Lacy	7029-N	1:50 000	2
Manya	7027-N	1:50 000	2
Mt Mofat	7024-N	1:50 000	2
Murray Sunset	7028-S	1:50 000	2
Nelson	7021-N	1:50 000	2
Otway	7620-S	1:50 000	2
Pirron Yallock	7521-S	1:50 000	2
Red Bluff	7026-S	1:50 000	2
Rennick	7022-S	1:50 000	2
Settlement	7028-N	1:50 000	2
Servicetown	7025-S	1:50 000	2
Wellington	8222-N	1:50 000	2
Walhalla Nth	8122-2-N	1:25 000	2
Wyktme	7025-N	1:50 000	2
Yackandandah	8225-S	1:50 000	3

Vicmap Topographic Mapping

New 1:100 000 map

DSE will be creating 1:100 000 map sheets over selected areas. These map sheets will utilize the same name and number index as Geoscience Australia 1:100 000 map series except that they will be double format map sheets and hence the name and number will be concatenated.

The fourth and latest Vicmap 1:100 000 published map is:

Bacchus Marsh-Melbourne 7722-7822



For the latest published maps, currency of map and edition number, refer to the revision map or revision table at:

<http://www.dse.vic.gov.au/vicmap> > **Vicmap Maps > Vicmap Topographic Hardcopy Maps**

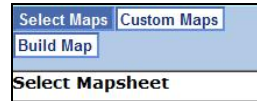
New Vicmap 1:25 000 and 1:100 000 PDFs





Vicmap Topographic 1:25 000 PDF and Vicmap Topographic 1:100 000 PDF Edition 2012 have been completed state wide and are now available for use.

How to access, select and purchase Vicmap Topographic 1:30 000 Maps Online

METHOD 1 – Select Maps

This method selects and accesses pre created A3 landscape and A4 portrait map sheets



- (1) Go to the <http://www.dse.vic.gov.au/vicmap>
- (2) Navigate to **Vicmap Maps > Vicmap 1:30,000 Maps Online** (second from the bottom on the centre panel)
- (3) Click on '**Start an Order**'.
- (4) Search by selecting a known starting location or park or known Mapsheet number & click '**Show Index Map**'
- (5) Select your area of interest by using either  or  icons. If the area of interest over runs two maps, use  to identify the adjoining mapsheets.
- (6) Click on  to view and label the map sheet number
- (7) Once your map sheets have been selected and saved, enter your name and save page, & proceed to payment
- (8) Be sure to enter all details correctly and keep a record of your Order number
- (9) Click on '**Get Order**' to retrieve maps in pdf format
- (10) Use the '**Hints**' button if you require help viewing the pdf. It is important that you download and save the maps before exiting the window.

Published by the Victorian Government
Department of Sustainability and Environment Melbourne, March, 2013

© The State of Victoria Department of Sustainability and Environment 2013
This publication is copyright. No part may be reproduced by any process except in accordance with the provisions of the Copyright Act 1968.

Authorised by the Victorian Government, 8 Nicholson Street, East Melbourne

For more information contact the DSE Customer Service Centre 136 186

Disclaimer

This publication may be of assistance to you but the State of Victoria and its employees do not guarantee that the publication is without flaw of any kind

or is wholly appropriate for your particular purposes and therefore disclaims all liability for any error, loss or other consequence which may arise from you relying on any information in this publication.

Accessibility

If you would like to receive this publication in an accessible format, such as large print or audio, please telephone 136 186, or email customer.service@dse.vic.gov.au

Deaf, hearing impaired or speech impaired? Call us via the National Relay Service on 133 677 or visit www.relayservice.com.au

This document is also available in PDF format on the internet at www.dse.vic.gov.au

Vicmap Topographic Mapping

METHOD 2 – Custom Maps

This method creates and accesses customized A3 and A4 maps



- (1) Follow Steps (1), (2), (3) and (4) as above in Method 1
- (2) With a customised map, you are able to select the size of the map. You can choose between
 - A4 Landscape
 - A4 Portrait
 - A3 Portrait
 - A3 Landscape

Note: The maps are defaulted to A4 Portrait in Method 1

- (3) If a mistake has been made, click on the '**clear**' to reset and restart the selection process
- (4) Proceed to Step (5) from Method 1
- (5) Have fun with your maps

For More Information

For access to information on **Vicmap Hardcopy Topographic Mapping** visit website:

<http://www.dse.vic.gov.au/vicmap> > Vicmap Maps > Vicmap Topographic Hardcopy Maps

For access to the following map series PDFs

- **Vicmap Topographic 1:30 000 Online**
- **Vicmap Topographic 1:100 000**
- **Vicmap Topographic 1:50 000**
- **Vicmap Topographic 1:25 000**

Visit the website

<http://inform> > maps > **Vicmap Topographic Maps**

For access to the following map imagery

- **Vicmap Topographic 1:25 000 GeoReferenced**
- **Vicmap Topographic 1:50 000 GeoReferenced**
- **Vicmap Topographic 1:100 000 GeoReferenced**

use via: [DSE's Image Web Server](#)

Published by the Victorian Government
Department of Sustainability and Environment Melbourne, March, 2013

© The State of Victoria Department of Sustainability and Environment 2013
This publication is copyright. No part may be reproduced by any process except in accordance with the provisions of the Copyright Act 1968.

Authorised by the Victorian Government, 8 Nicholson Street, East Melbourne

For more information contact the DSE Customer Service Centre 136 186

Disclaimer

This publication may be of assistance to you but the State of Victoria and its employees do not guarantee that the publication is without flaw of any kind

or is wholly appropriate for your particular purposes and therefore disclaims all liability for any error, loss or other consequence which may arise from you relying on any information in this publication.

Accessibility

If you would like to receive this publication in an accessible format, such as large print or audio, please telephone 136 186, or email customer.service@dse.vic.gov.au

Deaf, hearing impaired or speech impaired? Call us via the National Relay Service on 133 677 or visit www.relayservice.com.au

This document is also available in PDF format on the internet at www.dse.vic.gov.au