

VICMAP TOPOGRAPHIC MAPPING

Newsletter issue 10
July 2012

Introduction

Welcome to the July 2012 issue of the Vicmap Topographic Mapping Newsletter! The aim of this quarterly newsletter is to provide users with the latest news on Victorian topographic mapping products.

The objective of the Vicmap topographic mapping program is to provide current and authoritative topographic mapping for all users, in a number of different scales and map sizes, and in both digital and hardcopy formats.

Information Services Branch (ISB) of the Department of Sustainability and Environment (DSE) is responsible for the production and maintenance of Vicmap Topographic Mapping.

Products

Vicmap Topographic Mapping comprises a number of different state wide map series products:

Product/Scale	Size	Digital/ Hardcopy	Update cycle	Latest edition
Vicmap Topographic 1:30 000 Maps Online	A4	Georeferenced Digital Pdf	Yearly	2011
Vicmap Topographic 1:30 000 Maps Online	A3	Georeferenced Digital Pdf	Yearly	2012
Vicmap Hardcopy Mapping Program. 1:50 000 state wide 1:25 000 over selected areas 1:100 000 over selected areas	A0	Hardcopy	Three to six years for each map sheet	2006- 2012

What's new

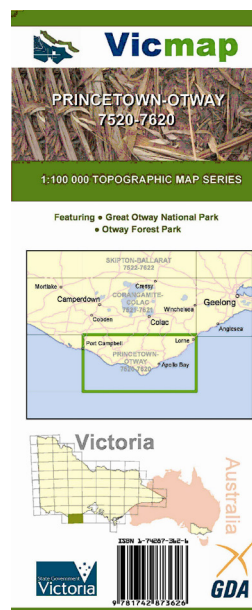
Vicmap Topographic 1:30 000 A3 PDF Edition 2012 has been completed statewide and is now available for use.

Vicmap Hardcopy Program New 1:100000 map

DSE will be creating 1:100 000 map sheets over selected areas. These map sheets will utilize the same name and number index as Geoscience Australia 1:100 000 map series except that they will be double format map sheets and hence the name and number will be concatenated.

The third and latest Vicmap 1:100 000 published map is

Princetown-Otway 7520-7620




Vicmap Topographic Mapping

Vicmap Hardcopy Program – Revision Program

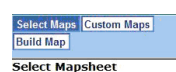
With statewide coverage at 1:50 000 completed, map sheets are now being updated to ensure that they are no more than six years old. Over 150 map sheets have been revised since statewide completion in August 2009. In the last three months the following map sheets were updated:

Map Sheet Name	Map Sheet Number	Scale	Edition No
Beaufort	7523-S	1:50 000	2
Darriman	8221-S	1:50 000	2
Garvoc	7421-S	1:50 000	2
Geehi	8525-S	1:50 000	2
Granya	8325-N	1:50 000	2
Gunbower	7726-S	1:50 000	2
Lakes Entrance	8422-S	1:50 000	2
Liptrap	8020-S	1:50 000	2
Mallacoota	8822-N	1:50 000	2
Mathoura	7826-S	1:50 000	2
Mitta Mitta	8324-N	1:50 000	2
Mundaroo	8426-S	1:50 000	2
Port Campbell	7420-N	1:50 000	2
Rosedale	8221-N	1:50 000	2
Seacombe	8321-N	1:50 000	2
Stockyard	8421-N	1:50 000	2
Toolong	8525-N	1:50 000	2
Torquay	7721-S	1:50 000	2
Western Port	7921-S	1:50 000	2
Woomargama	8326-S	1:50 000	2
Yalmy	8523-S	1:50 000	2
Yallakool	7726-N	1:50 000	2

- (6) Click on  to view and label the map sheet number.
- (7) Once your map sheets have been selected and saved, enter your name and save page, and proceed to payment.
- (8) Be sure to enter all details correctly and keep a record of your order number.
- (9) Click on 'Get Order' to retrieve maps in pdf format.
- (10) Use the 'Hints' button if you require help viewing the pdf. It is important that you download and save the maps before exiting the window.

METHOD 2 – Custom Maps

This method creates and accesses customized A3 and A4 maps.






- (1) Follow Steps (1), (2), (3) and (4) as above in Method 1.
 - (2) With a customised map, you are able to select the size of the map. You can choose between
 - A4 Landscape
 - A4 Portrait
 - A3 Portrait
 - A3 Landscape
- Note: The maps are defaulted to A4 Portrait in Method 1.
- (3) If a mistake has been made, click on the 'clear' to reset and restart the selection process.
 - (4) Proceed to Step (5) from Method 1.
 - (5) Have fun with your maps.

HOW TO SELECT AND PURCHASE VICMAP TOPOGRAPHIC 1:30 000 MAPS ONLINE

METHOD 1 – Select Maps

This method selects and accesses pre created A3 landscape and A4 portrait map sheets.



- (1) Go to the Land Channel – www.land.vic.gov.au
- (2) Navigate to Vicmap Topo Maps 1:30,000 (on the right hand side).
- (3) Click on 'Start an Order'.
- (4) Search by selecting a known starting location or park or known Mapsheet number and click 'Show Index Map'.
- (5) Select your area of interest by using either  or  icons. If the area of interest over runs two maps, use  to identify the adjoining mapsheets.

Vicmap Topographic Mapping

FOR MORE INFORMATION

For access to information on Vicmap Hardcopy Topographic Mapping visit website:

<http://www.dse.vic.gov.au/vicmap> > Vicmap Maps > Vicmap Topographic Hardcopy Maps

For access to Vicmap Topographic Online 1:30 000 visit the website: <http://services.land.vic.gov.au/maps/imf/search/Topo30Front.jsp>

For the latest published maps, currency of map and edition number, refer to the revision map or revision table at:

<http://www.dse.vic.gov.au/vicmap> > Vicmap Maps > Vicmap Topographic Hardcopy Maps

Published by the Victorian Government
Department of Sustainability and Environment Melbourne
July 2012.

© The State of Victoria Department of Sustainability and Environment 2012

This publication is copyright. No part may be reproduced by any process except in accordance with the provisions of the **Copyright Act 1968**.

Authorised by the Victorian Government, 8 Nicholson Street, East Melbourne.

Print managed by Finsbury Green. Printed on recycled paper.

For more information contact the DSE Customer Service Centre 136 186

This document is also available in PDF format on the internet at

www.dse.vic.gov.au

Disclaimer

This publication may be of assistance to you but the State of Victoria and its employees do not guarantee that the publication is without flaw of any kind or is wholly appropriate for your particular purposes and therefore disclaims all liability for any error, loss or other consequence which may arise from you relying on any information in this publication.

Accessibility

If you would like to receive this publication in an accessible format, such as large print or audio, please telephone 136 186, or email customer.service@dse.vic.gov.au

Deaf, hearing impaired or speech impaired? Call us via the National Relay Service on 133 677 or visit www.relayservice.com.au

Department of
Sustainability and Environment

