

Planning Property Report

from www.planning.vic.gov.au on 19 October 2019 03:51 PM

Lot and Plan Number: Lot 23 LP2476

Address: 57 UNION ROAD SURREY HILLS 3127

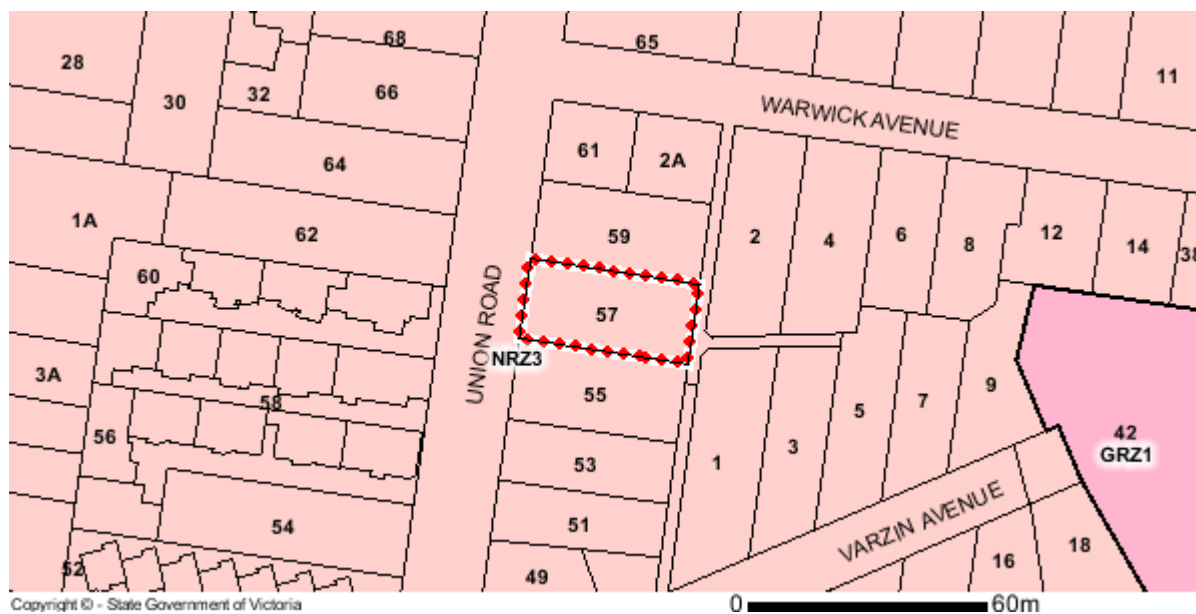
Local Government (Council): BOROONDARA **Council Property Number:** 160395

Directory Reference: Melway 46 H12

Planning Zone


















































NEIGHBOURHOOD RESIDENTIAL ZONE (NRZ)

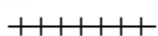
NEIGHBOURHOOD RESIDENTIAL ZONE - SCHEDULE 3 (NRZ3)



Note: labels for zones may appear outside the actual zone - please compare the labels with the legend.

Zones Legend

	ACZ - Activity Centre		IN1Z - Industrial 1		R1Z - General Residential
	B1Z - Commercial 1		IN2Z - Industrial 2		R2Z - General Residential
	B2Z - Commercial 1		IN3Z - Industrial 3		R3Z - General Residential
	B3Z - Commercial 2		LDRZ - Low Density Residential		RAZ - Rural Activity
	B4Z - Commercial 2		MUZ - Mixed Use		RCZ - Rural Conservation
	B5Z - Commercial 1		NRZ - Neighbourhood Residential		RDZ1 - Road - Category 1
	C1Z - Commercial 1		PCRZ - Public Conservation & Resource		RDZ2 - Road - Category 2
	C2Z - Commercial 2		PDZ - Priority Development		RGZ - Residential Growth
	CA - Commonwealth Land		PPRZ - Public Park & Recreation		RLZ - Rural Living
	CCZ - Capital City		PUZ1 - Public Use - Service & Utility		RUZ - Rural
	CDZ - Comprehensive Development		PUZ2 - Public Use - Education		SUZ - Special Use
	DZ - Dockland		PUZ3 - Public Use - Health Community		TZ - Township
	ERZ - Environmental Rural		PUZ4 - Public Use - Transport		UFZ - Urban Floodway
	FZ - Farming		PUZ5 - Public Use - Cemetery/Crematorium		UGZ - Urban Growth
	GRZ - General Residential		PUZ6 - Public Use - Local Government		Urban Growth Boundary
	GWAZ - Green Wedge A		PUZ7 - Public Use - Other Public Use		
	GWZ - Green Wedge		PZ - Port		



Railway



River, stream



Lake, waterbody

Copyright © - State Government of Victoria

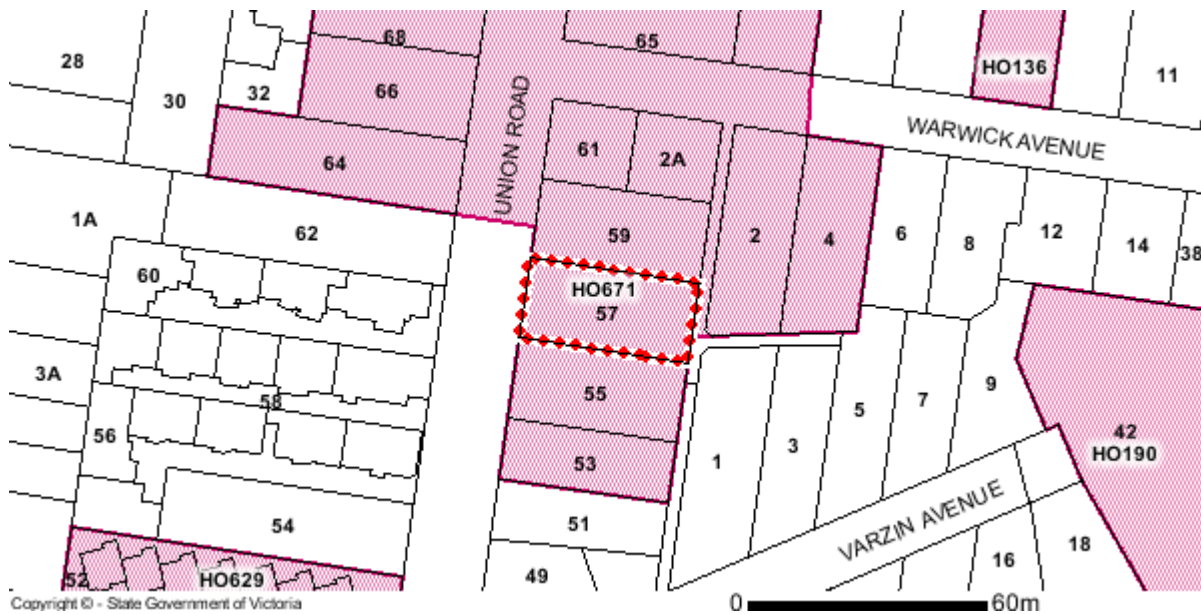
Disclaimer: This content is provided for information purposes only. No claim is made as to the accuracy or authenticity of the content. The Victorian Government does not accept any liability to any person for the information provided.

Read the full disclaimer at www.land.vic.gov.au/home/copyright-and-disclaimer

Planning Overlay

[HERITAGE OVERLAY \(HO\)](#)

[HERITAGE OVERLAY SCHEDULE \(HO671\)](#)



Overlays Legend

AEO - Airport Environs	IPO - Incorporated Plan
BMO - Bushfire Management	LSIO - Land Subject to Inundation
CLPO - City Link Project	MAEO1 - Melbourne Airport Environs 1
DCPO - Development Contributions Plan	MAEO2 - Melbourne Airport Environs 2
DDO - Design & Development	NCO - Neighbourhood Character
DDOPT - Design & Development Part	PD - Parking
DPO - Development Plan	PAO - Public Acquisition
EAO - Environmental Audit	RO - Restructure
EMO - Erosion Management	RCO - Road Closure
ESO - Environmental Significance	SBO - Special Building
FO - Floodway	SLO - Significant Landscape
HO - Heritage	SMO - Salinity Management
ICPO - Infrastructure Contributions Plan	SRO - State Resource
Railway	VPO - Vegetation Protection
Tram	River, stream
Lake, waterbody	

Note: due to overlaps some colours on the maps may not match those in the legend.

Copyright © - State Government of Victoria

Disclaimer: This content is provided for information purposes only. No claim is made as to the accuracy or authenticity of the content. The Victorian Government does not accept any liability to any person for the information provided. Read the full disclaimer at www.land.vic.gov.au/home/copyright-and-disclaimer

Further Planning Information

Planning scheme data last updated on 16 October 2019.

A **planning scheme** sets out policies and requirements for the use, development and protection of land.

This report provides information about the zone and overlay provisions that apply to the selected land.

Information about the State and local policy, particular, general and operational provisions of the local planning scheme that may affect the use of this land can be obtained by contacting the local council or by visiting [Planning Schemes Online](#)

This report is NOT a **Planning Certificate** issued pursuant to Section 199 of the *Planning and Environment Act 1987*.

It does not include information about exhibited planning scheme amendments, or zonings that may affect the land.

To obtain a Planning Certificate go to [Titles and Property Certificates](#)

For details of surrounding properties, use this service to get the Reports for properties of interest

To view planning zones, overlay and heritage information in an interactive format visit [Planning Maps Online](#)

For other information about planning in Victoria visit www.planning.vic.gov.au

Copyright © - State Government of Victoria

Disclaimer: This content is provided for information purposes only. No claim is made as to the accuracy or authenticity of the content. The Victorian Government does not accept any liability to any person for the information provided.

Read the full disclaimer at www.land.vic.gov.au/home/copyright-and-disclaimer