

Planning Property Report

from www.planning.vic.gov.au on 29 November 2020 09:46 PM

Lot and Plan Number: Lot 2 PS636142

Address: LINKS ROAD NEWBOROUGH 3825

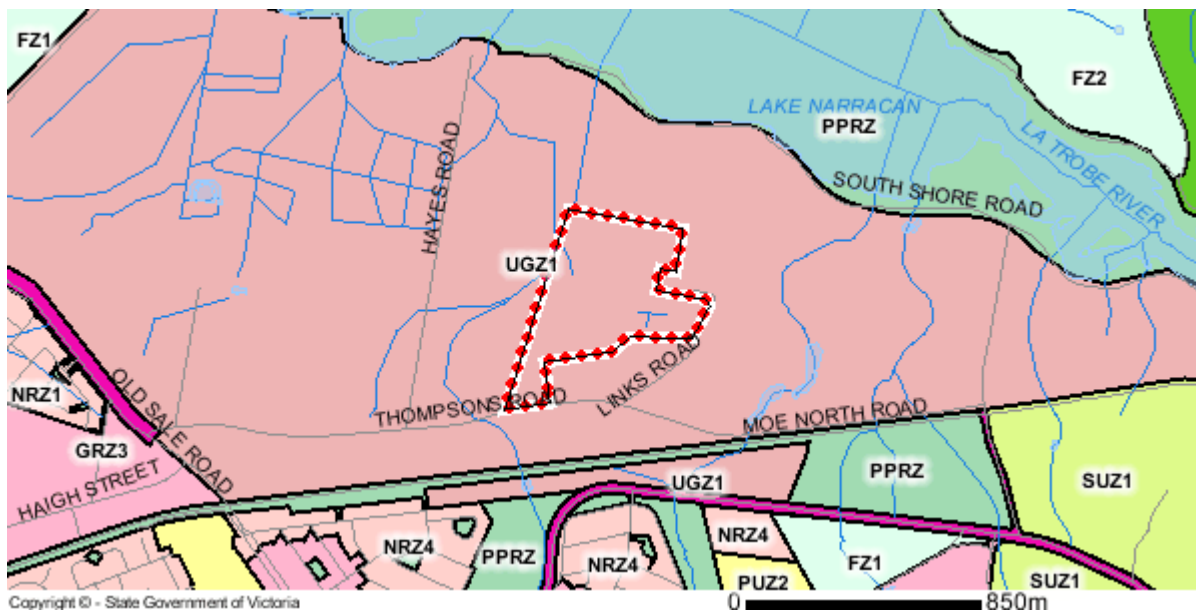
Local Government (Council): LATROBE **Council Property Number:** 51014

Directory Reference: VicRoads 701 M2

Planning Zone

URBAN GROWTH ZONE (UGZ)

URBAN GROWTH ZONE - SCHEDULE 1 (UGZ1)



Note: labels for zones may appear outside the actual zone - please compare the labels with the legend.

Zones Legend

ACZ - Activity Centre	IN1Z - Industrial 1	R1Z - General Residential
B1Z - Commercial 1	IN2Z - Industrial 2	R2Z - General Residential
B2Z - Commercial 1	IN3Z - Industrial 3	R3Z - General Residential
B3Z - Commercial 2	LDRZ - Low Density Residential	RAZ - Rural Activity
B4Z - Commercial 2	MUZ - Mixed Use	RCZ - Rural Conservation
B5Z - Commercial 1	NRZ - Neighbourhood Residential	RDZ1 - Road - Category 1
C1Z - Commercial 1	PCRZ - Public Conservation & Resource	RDZ2 - Road - Category 2
C2Z - Commercial 2	PDZ - Priority Development	RGZ - Residential Growth
CA - Commonwealth Land	PPRZ - Public Park & Recreation	RLZ - Rural Living
CCZ - Capital City	PUZ1 - Public Use - Service & Utility	RUZ - Rural
CDZ - Comprehensive Development	PUZ2 - Public Use - Education	SUZ - Special Use
DZ - Dockland	PUZ3 - Public Use - Health Community	TZ - Township
ERZ - Environmental Rural	PUZ4 - Public Use - Transport	UFZ - Urban Floodway
FZ - Farming	PUZ5 - Public Use - Cemetery/Crematorium	UGZ - Urban Growth
GRZ - General Residential	PUZ6 - Public Use - Local Government	Urban Growth Boundary
GWAZ - Green Wedge A	PUZ7 - Public Use - Other Public Use	
GWZ - Green Wedge	PZ - Port	

Railway
 Tram
 River, stream
 Lake, waterbody

Copyright © - State Government of Victoria

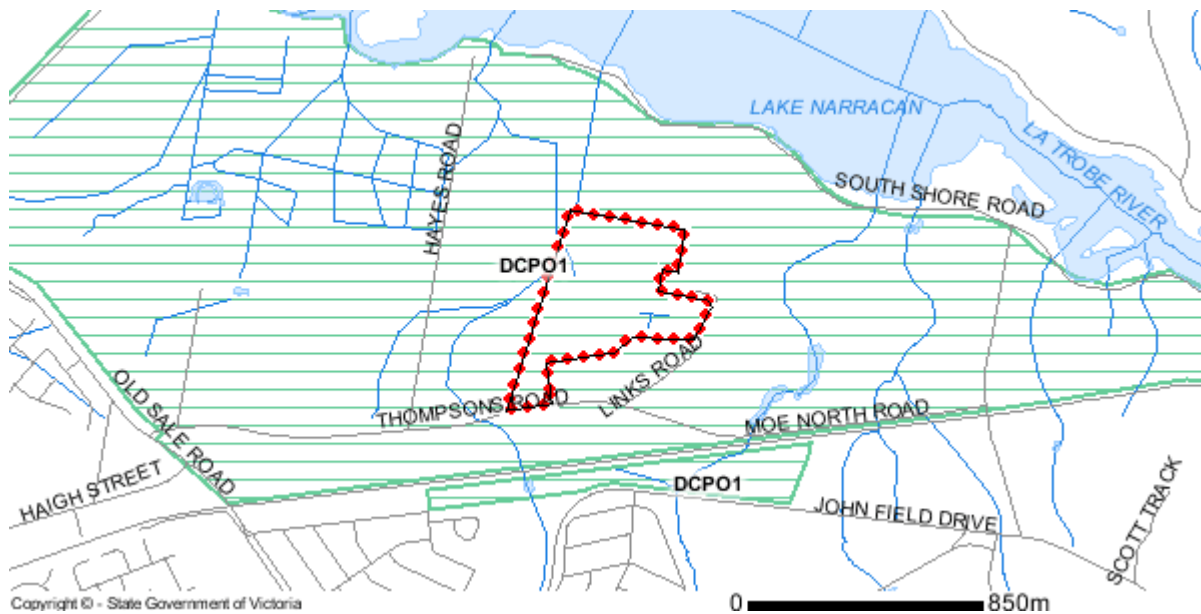
Disclaimer: This content is provided for information purposes only. No claim is made as to the accuracy or authenticity of the content. The Victorian Government does not accept any liability to any person for the information provided.

Read the full disclaimer at www.land.vic.gov.au/home/copyright-and-disclaimer

Planning Overlay

DEVELOPMENT CONTRIBUTIONS PLAN OVERLAY (DCPO)

DEVELOPMENT CONTRIBUTIONS PLAN OVERLAY - SCHEDULE 1 (DCPO1)



OTHER OVERLAYS

Other overlays in the vicinity not directly affecting this land

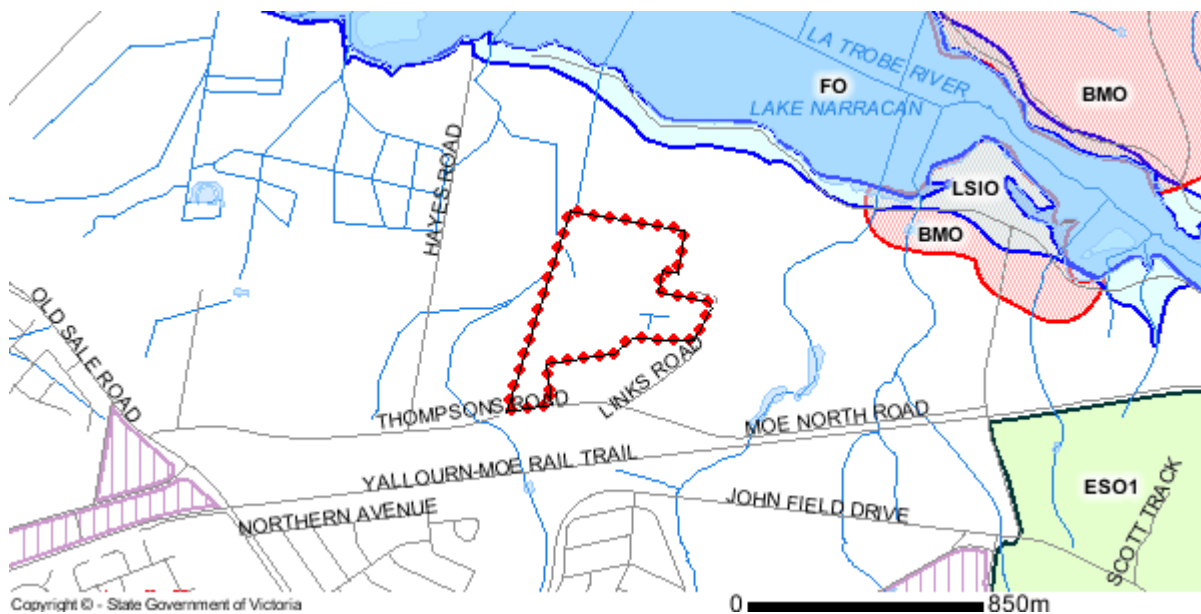
BUSHFIRE MANAGEMENT OVERLAY (BMO)

DEVELOPMENT PLAN OVERLAY (DPO)

ENVIRONMENTAL SIGNIFICANCE OVERLAY (ESO)

FLOODWAY OVERLAY (FO)

LAND SUBJECT TO INUNDATION OVERLAY (LSIO)



Copyright © - State Government of Victoria

Disclaimer: This content is provided for information purposes only. No claim is made as to the accuracy or authenticity of the content. The Victorian Government does not accept any liability to any person for the information provided. Read the full disclaimer at www.land.vic.gov.au/home/copyright-and-disclaimer

Planning Overlays Legend

Overlays Legend

 AEO - Airport Environs	 IPO - Incorporated Plan
 BMO - Bushfire Management	 LSIO - Land Subject to Inundation
 CLPO - City Link Project	 MAEO1 - Melbourne Airport Environs 1
 DCPO - Development Contributions Plan	 MAEO2 - Melbourne Airport Environs 2
 DDO - Design & Development	 NCO - Neighbourhood Character
 DDOPT - Design & Development Part	 PD - Parking
 DPO - Development Plan	 PAO - Public Acquisition
 EAO - Environmental Audit	 RO - Restructure
 EMO - Erosion Management	 RCO - Road Closure
 ESO - Environmental Significance	 SBO - Special Building
 FO - Floodway	 SLO - Significant Landscape
 HO - Heritage	 SMO - Salinity Management
 ICPO - Infrastructure Contributions Plan	 SRD - State Resource
 Railway	 VPD - Vegetation Protection
 Tram	 River, stream
 Lake, waterbody	

Note: due to overlaps some colours on the maps may not match those in the legend.

Further Planning Information

Planning scheme data last updated on 26 November 2020.

A **planning scheme** sets out policies and requirements for the use, development and protection of land.

This report provides information about the zone and overlay provisions that apply to the selected land.

Information about the State and local policy, particular, general and operational provisions of the local planning scheme that may affect the use of this land can be obtained by contacting the local council or by visiting [Planning Schemes Online](#)

This report is NOT a **Planning Certificate** issued pursuant to Section 199 of the *Planning and Environment Act 1987*.

It does not include information about exhibited planning scheme amendments, or zonings that may affect the land.

To obtain a Planning Certificate go to [Titles and Property Certificates](#)

For details of surrounding properties, use this service to get the Reports for properties of interest

To view planning zones, overlay and heritage information in an interactive format visit [Planning Maps Online](#)

For other information about planning in Victoria visit www.planning.vic.gov.au

Copyright © - State Government of Victoria

Disclaimer: This content is provided for information purposes only. No claim is made as to the accuracy or authenticity of the content. The Victorian Government does not accept any liability to any person for the information provided.

Read the full disclaimer at www.land.vic.gov.au/home/copyright-and-disclaimer